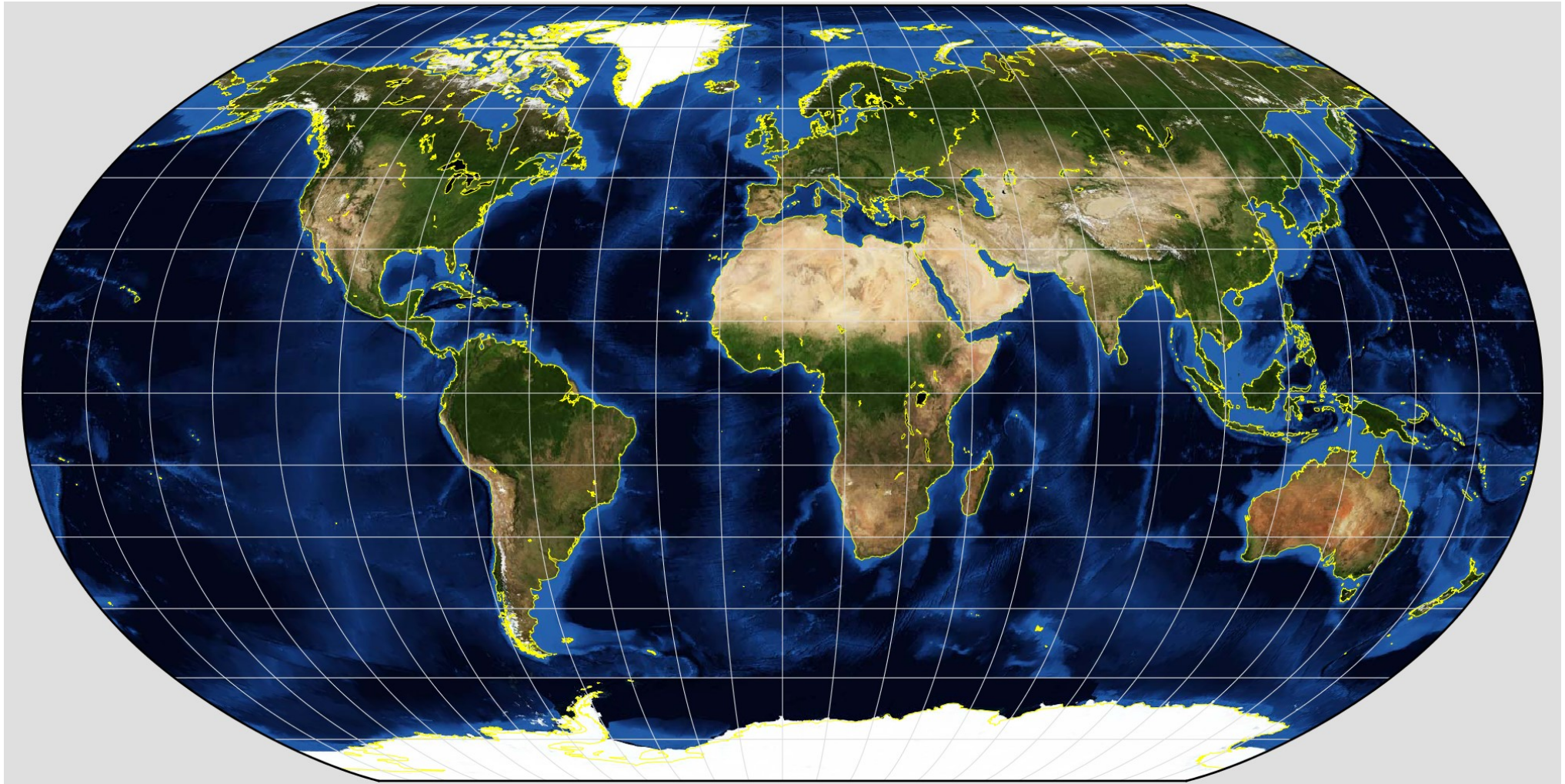


**Smithsonian**  
*Science Education Center*

WHAT CAN MAPS TELL US ABOUT LAND AND WATER ON EARTH?  
Types of World Maps  
Smithsonian Science for the Classroom™  
© Smithsonian Institution  
CREDIT: National Aeronautics and Space Administration





**Smithsonian**  
*Science Education Center*

WHAT CAN MAPS TELL US ABOUT LAND AND WATER ON EARTH?  
Types of World Maps  
Smithsonian Science for the Classroom™  
© Smithsonian Institution  
CREDIT: National Aeronautics and Space Administration

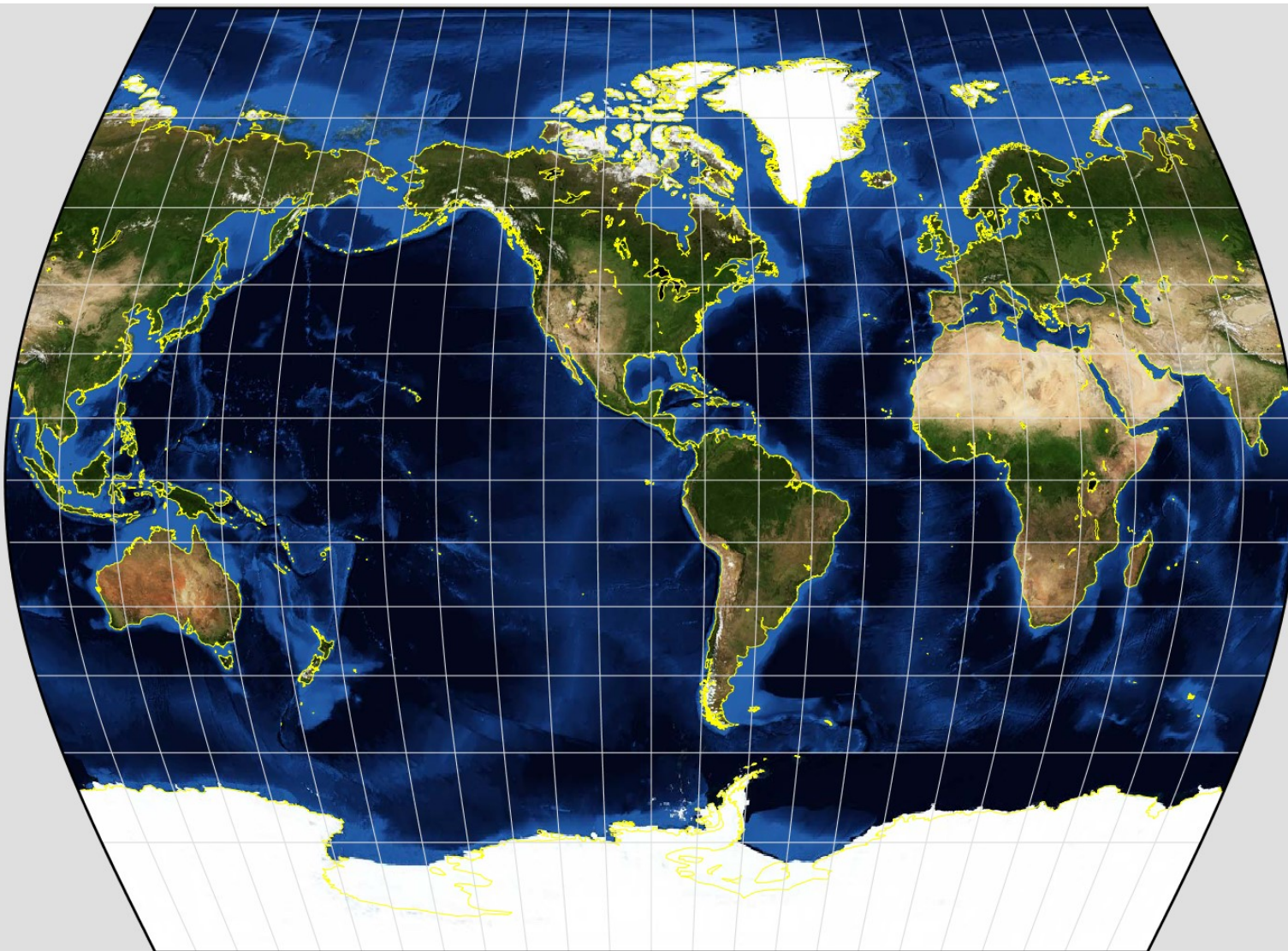




**Smithsonian**  
*Science Education Center*

WHAT CAN MAPS TELL US ABOUT LAND AND WATER ON EARTH?  
Types of World Maps  
Smithsonian Science for the Classroom™  
© Smithsonian Institution  
CREDIT: National Aeronautics and Space Administration

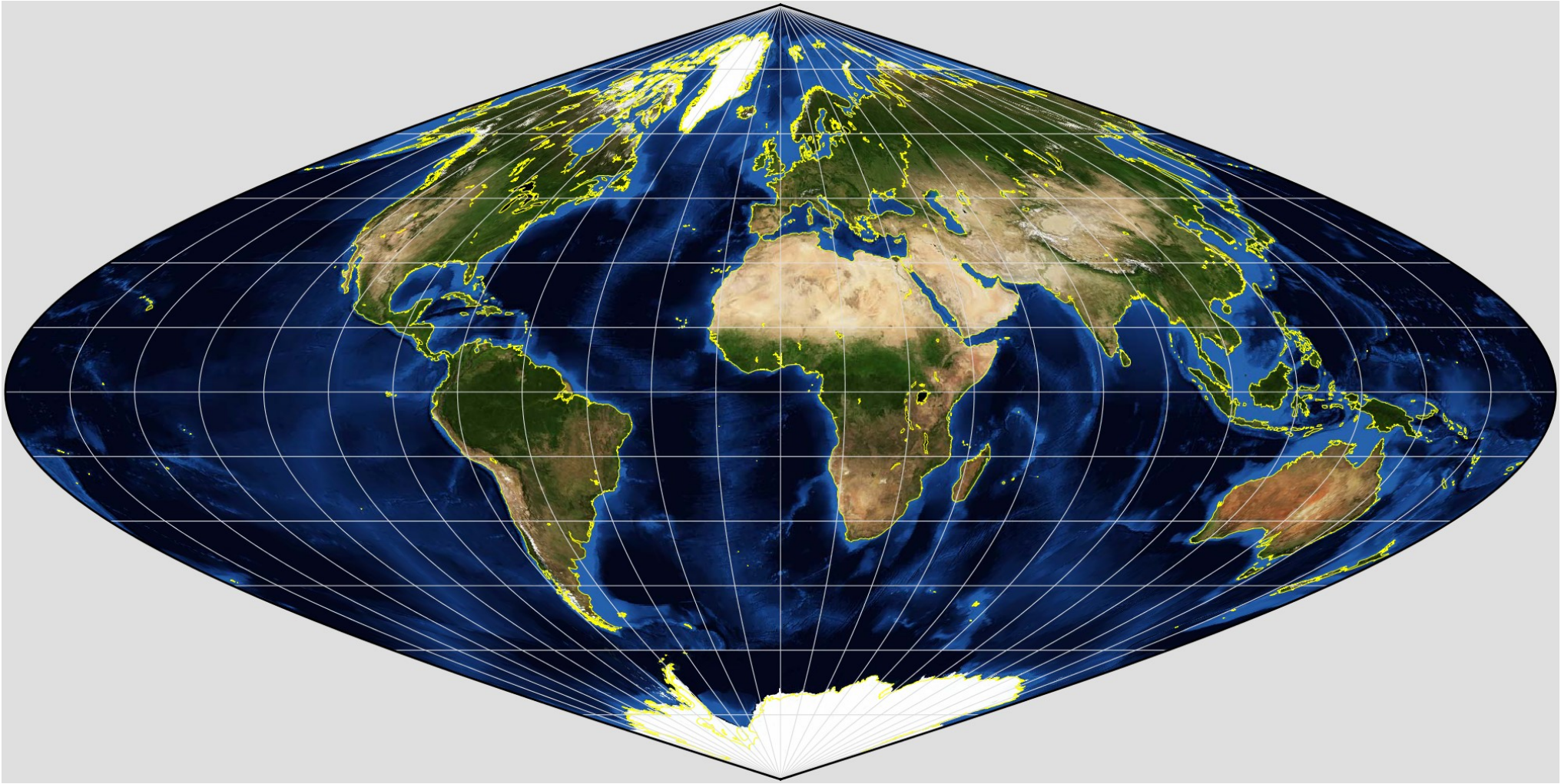




**Smithsonian**  
*Science Education Center*

WHAT CAN MAPS TELL US ABOUT LAND AND WATER ON EARTH?  
Types of World Maps  
Smithsonian Science for the Classroom™  
© Smithsonian Institution  
CREDIT: National Aeronautics and Space Administration

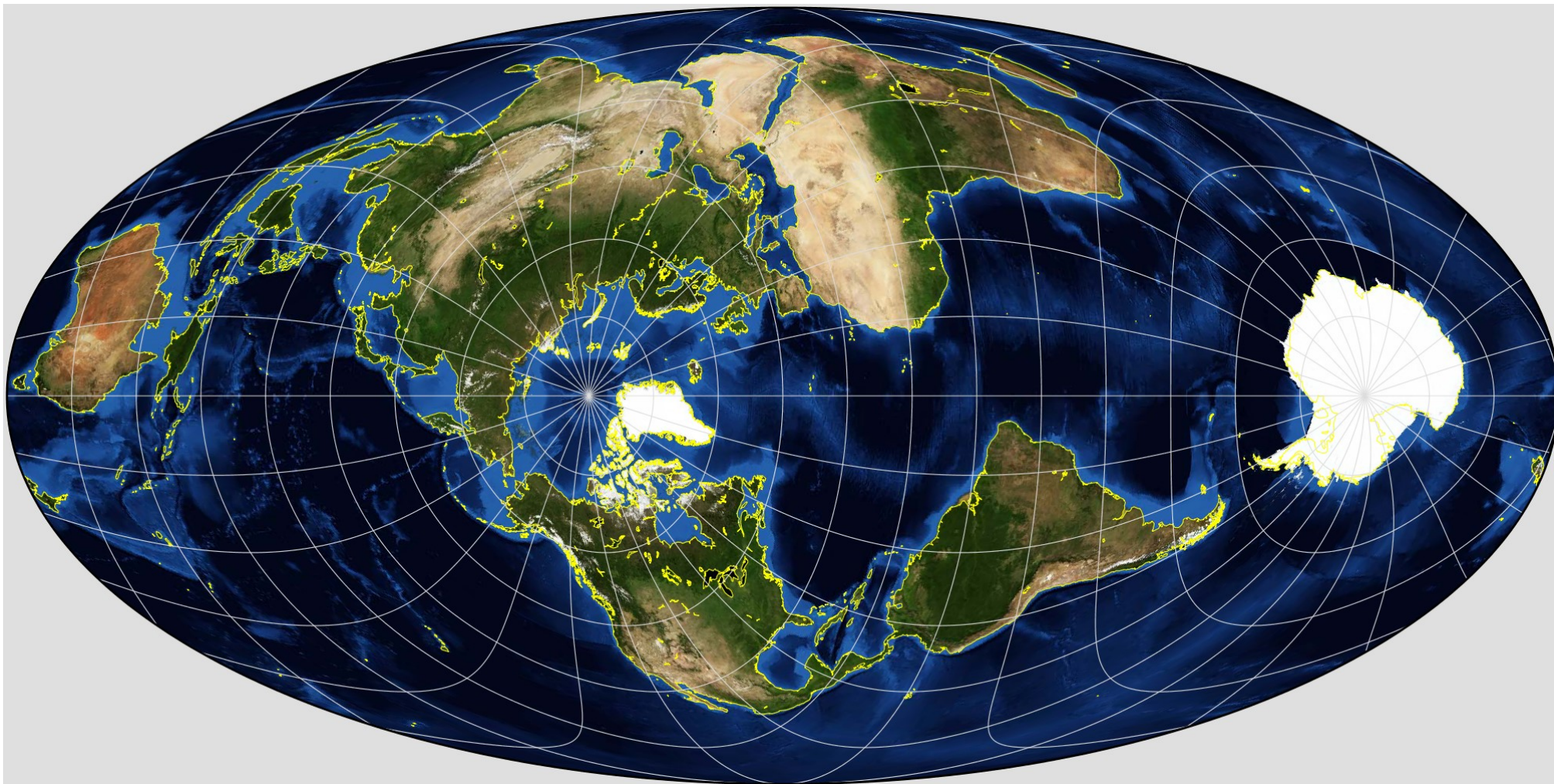




**Smithsonian**  
*Science Education Center*

WHAT CAN MAPS TELL US ABOUT LAND AND WATER ON EARTH?  
Types of World Maps  
Smithsonian Science for the Classroom™  
© Smithsonian Institution  
CREDIT: National Aeronautics and Space Administration

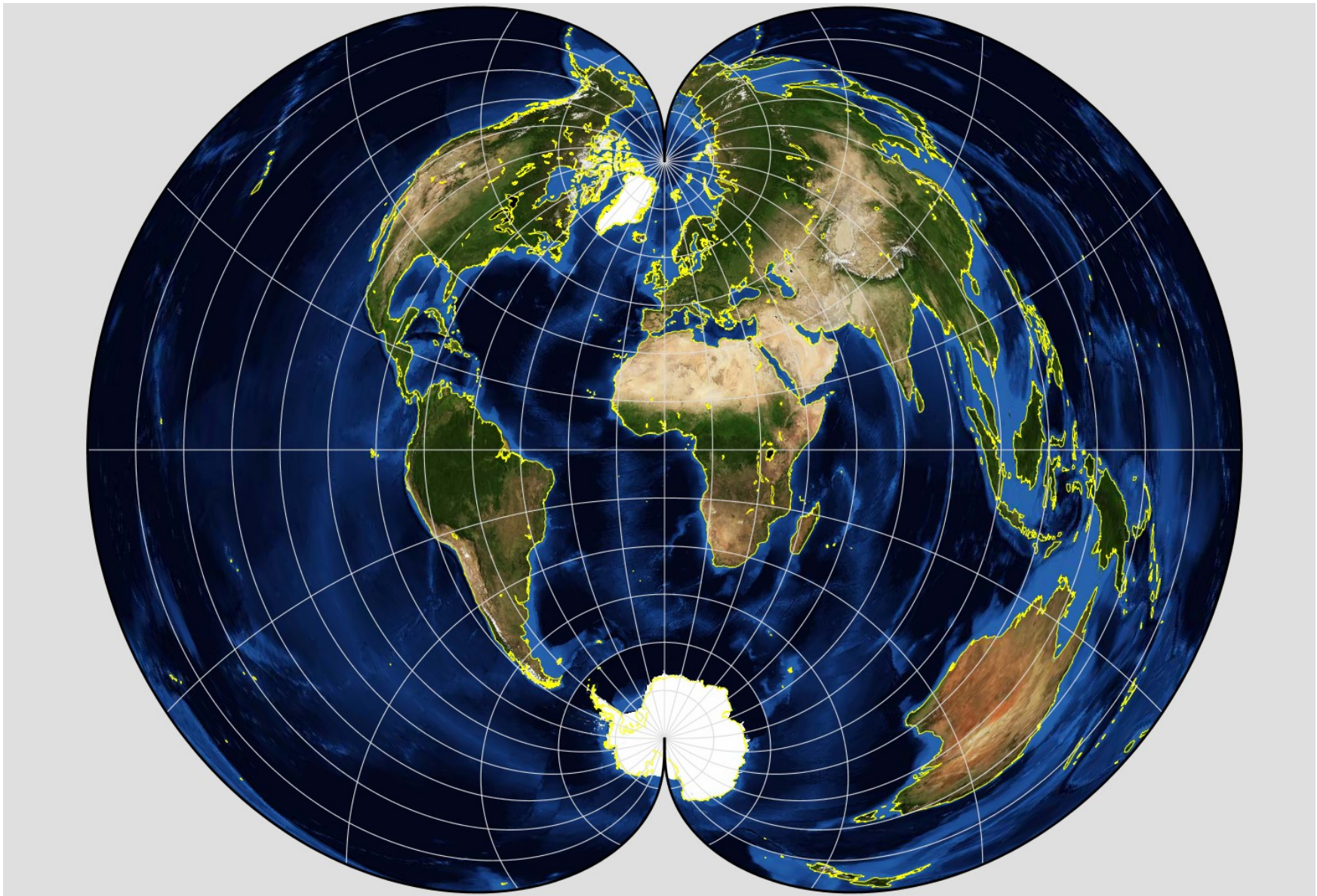




**Smithsonian**  
*Science Education Center*

WHAT CAN MAPS TELL US ABOUT LAND AND WATER ON EARTH?  
Types of World Maps  
Smithsonian Science for the Classroom™  
© Smithsonian Institution  
CREDIT: National Aeronautics and Space Administration

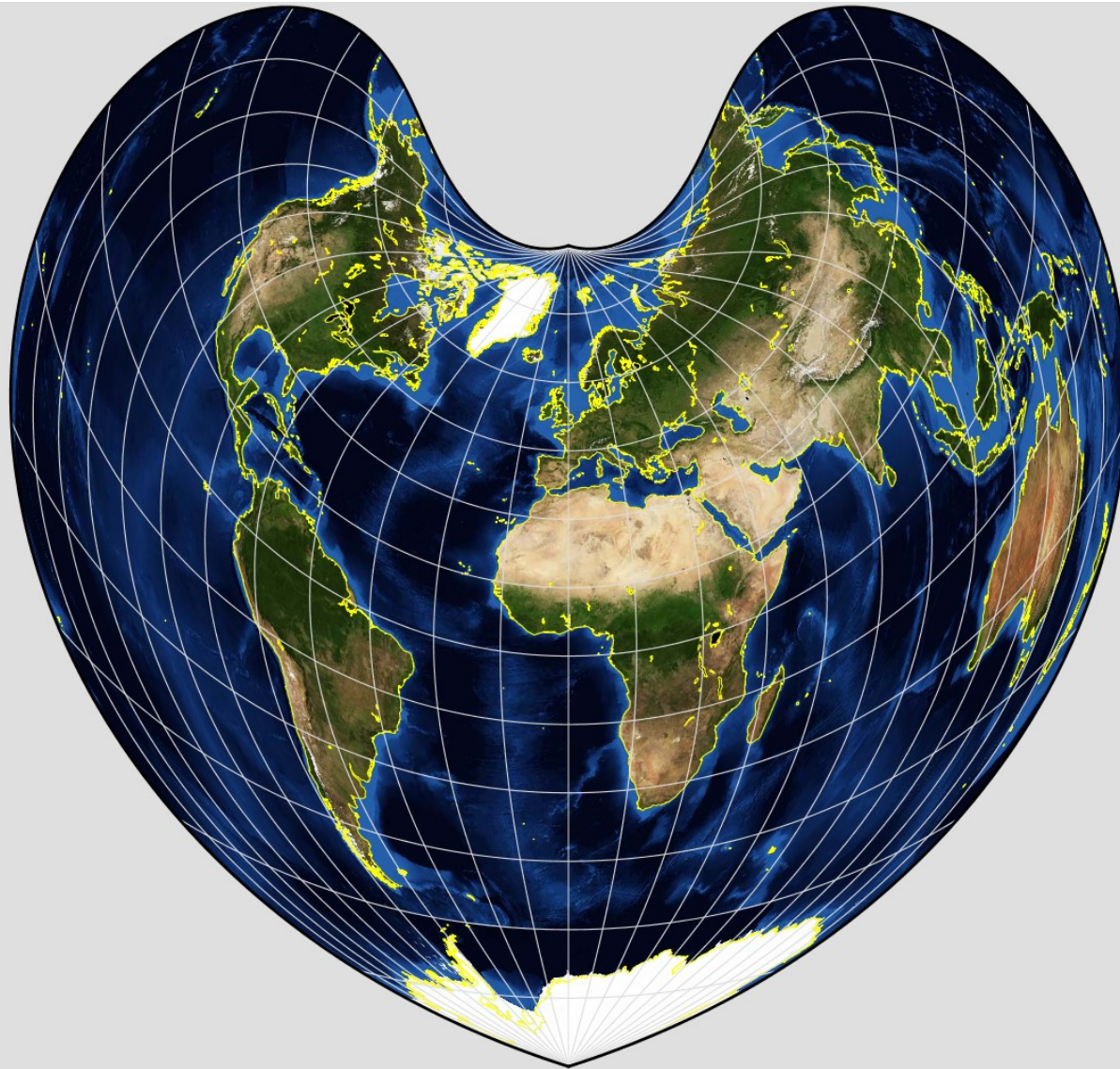




**Smithsonian**  
*Science Education Center*

WHAT CAN MAPS TELL US ABOUT LAND AND WATER ON EARTH?  
Types of World Maps  
Smithsonian Science for the Classroom™  
© Smithsonian Institution  
CREDIT: National Aeronautics and Space Administration

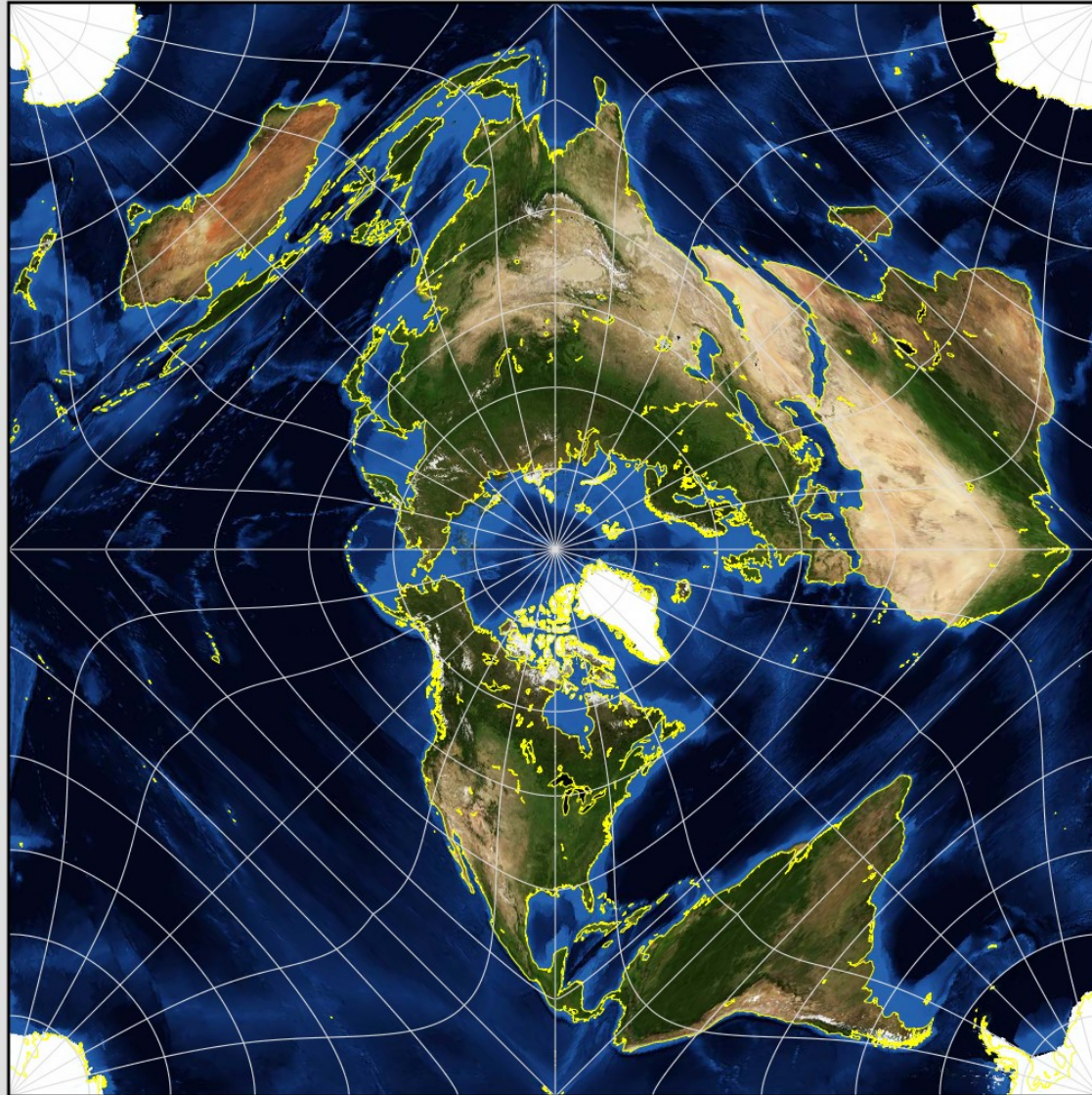




**Smithsonian**  
*Science Education Center*

WHAT CAN MAPS TELL US ABOUT LAND AND WATER ON EARTH?  
Types of World Maps  
Smithsonian Science for the Classroom™  
© Smithsonian Institution  
CREDIT: National Aeronautics and Space Administration

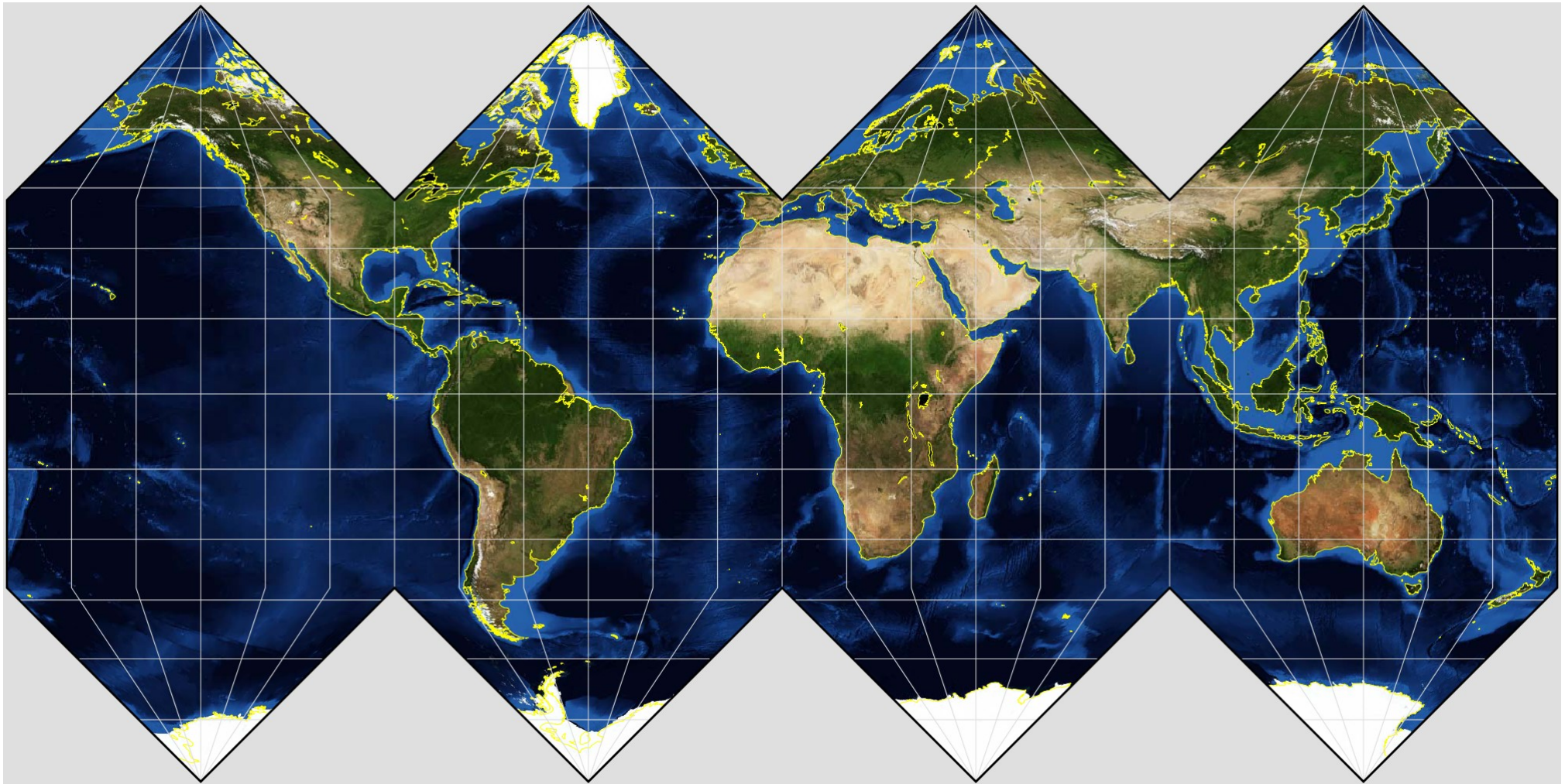




**Smithsonian**  
*Science Education Center*

WHAT CAN MAPS TELL US ABOUT LAND AND WATER ON EARTH?  
Types of World Maps  
Smithsonian Science for the Classroom™  
© Smithsonian Institution  
CREDIT: National Aeronautics and Space Administration





**Smithsonian**  
*Science Education Center*

WHAT CAN MAPS TELL US ABOUT LAND AND WATER ON EARTH?  
Types of World Maps  
Smithsonian Science for the Classroom™  
© Smithsonian Institution  
CREDIT: National Aeronautics and Space Administration